

RD/EX/140



Cambridge Local Plan

Policies Map Main Modifications

June 2018

Published by Cambridge City Council

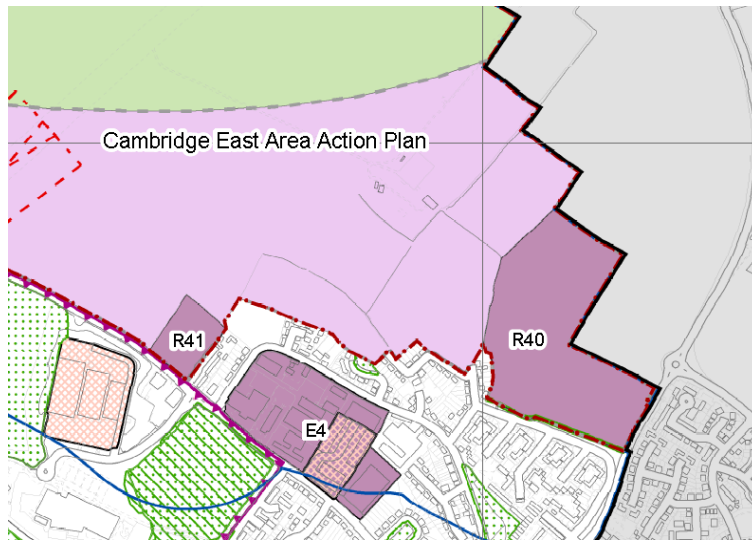
© June 2018

The maps included in this document bring together the Policies Map modifications from the Cambridge Local Plan Proposed Modifications (March 2016) (RD/MC/140) and the Cambridge Local Plan and South Cambridgeshire Local Plan Main Modifications Consultation Report (January 2018) (RD/MM/010).

Index to Policies Map Main Modifications – Cambridge City Council

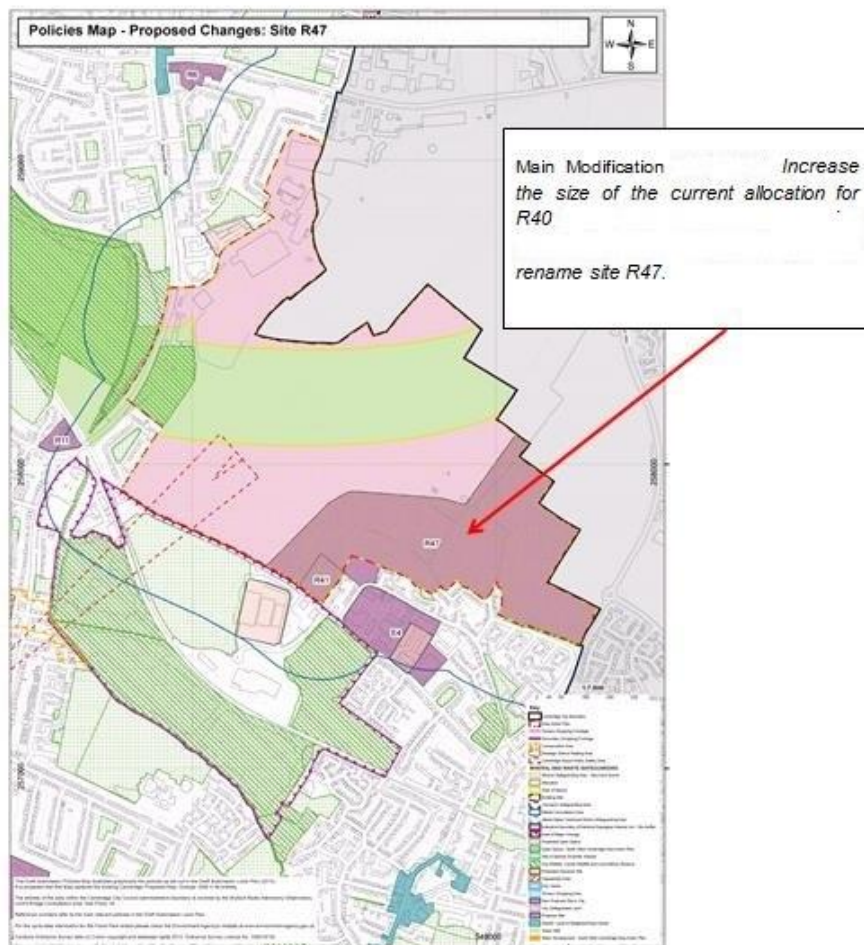
Title	Page
Policies Map: Cambridge East (R47)	1
Policies Map: Site GB2	2
Policies Map: Site U1: Old Press/Mill Lane	3
Policies Map: Cambridge Northern Fringe East Area of Major Change	4

Policies Map: Increase the size of the current allocation for R40 (see extract from original Policies Map, July 2013 shown below) and rename site R47.



The amendments to the map legend include two changes to refer to a proposed extension to areas of major change and new proposals sites.

See amended map excerpt below:



Policies Map: Increase the size of site GB2 (original boundary illustrated below) to include Newbury Farm (0.9 hectares). See amended site map excerpt from the Cambridge Draft Submission Policies Map July 2013.

Excerpt of original boundary for GB2



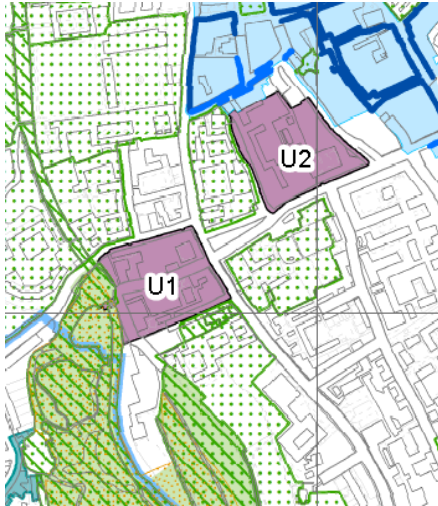
Excerpt of amended boundary for GB2



Policies Map: Site U1: Old Press/Mill Lane

This site is currently shown only as an allocation (see extract from original Policies Map, July 2013 shown below). Orange hatching should also be used to denote the Old Press/Mill Lane Opportunity Area (Policy 25).

Excerpt of original policies map



See excerpt of amended policies map



Policies Map: Cambridge Northern Fringe East Area of Major Change

Amend the Policies Map to extend the Area of Major Change on the map to include the triangular parcel of land to the south of Chesterton sidings.

Map excerpt below.

